



## Mapping Methodism

(This template can be completed by clicking the light blue 'Click or tap here to enter text' these boxes will expand, and you are not limited with this space. Images can also be sent in jpeg format. Links in Word can be accessed by pressing Ctrl and clicking on the blue link when the hand shows, opening in your browser)

**Chapel Name or Preaching Location:** [Click or tap here to enter text.](#)

**Whether originally Wesleyan, Bible Christian, Primitive etc:** [Click or tap here to enter text.](#)

**Name(s) of researcher(s) / author(s):** [Click or tap here to enter text.](#)


### Map showing chapel location:

*(These maps are very suitable and relatively easy to use – highlight and copy the blue link and then paste it into your browser or press control Ctrl on your keyboard hover over the link, when you see the hand click)*


<https://maps.nls.uk/geo/explore/side-by-side/#zoom=9&lat=50.56970&lon=-4.47480&layers=171&right=BingHyb>

*This should take you directly to maps of Cornwall allowing you to zoom onto the area that interests you*

[Click or tap here to enter text.](#)



[Click or tap here to enter text.](#)




**Please complete as much information as possible relating to the sections below**


- **????:** Year built: [Click or tap here to enter text.](#)

- Features such as capacity, who built and any important aspects: [Click or tap here to enter text.](#)
- One or more photographs with dates (*Click the box will allow insert from your computer*)

[Click or tap here to enter text.](#)



[Click or tap here to enter text.](#)



- ?????: Significant events: [Click or tap here to enter text.](#)
- Is / was there a Sunday school building? [Click or tap here to enter text.](#)

**If the chapel was replaced:**

- ?????: Year built: [Click or tap here to enter text.](#)
- Features such as capacity, who built or any important aspects: [Click or tap here to enter text.](#)
- One or more photographs with dates: [Click or tap here to enter text.](#)
- ?????: Significant events: [Click or tap here to enter text.](#)
- Is / was there a Sunday school building? [Click or tap here to enter text.](#)

**If the chapel was closed:**

- ?????: Closure date: [Click or tap here to enter text.](#)
- ?????: Date if demolished: [Click or tap here to enter text.](#)
- Present use of building or site: [Click or tap here to enter text.](#)

Please add any additional information relating to the chapel that could benefit the reader (e.g. books/articles written about the site or film/oral histories that might be online)

[Click or tap here to enter text.](#)

Please construct your chapel history using “**Word**” and email it to Cornish Story:  
[mappingmethodism@gmail.com](mailto:mappingmethodism@gmail.com)

If you wish to contribute but would prefer not to use the template, we will be happy to receive information relating to chapels including names, locations, historical information and photographs so that others can complete the template.

Similarly, we would like information on preaching locations. In comparison with chapels there is likely to be less information but any data (including stories that have survived in local folklore would be welcome)

**For queries regarding content please contact either**  
Garry Tregidga 07714 210966 or Tony Mansell 07812 463746

**Thank you for contributing to “Mapping Methodism”**

#### **Additional information and advice:**

Research may be aided by reference to the Cornwall Council website:  
[www.cornwall.gov.uk](http://www.cornwall.gov.uk) Historic Environment Records through the Interactive Mapping section. Any new finds can also be reported.

Submissions in digital form should be emailed to [mappingmethodism@gmail.com](mailto:mappingmethodism@gmail.com) for collation. Further information on the project can also be obtained from the same email address.

When taking part in this project we would ask that you to bear in mind the “Buildings at Risk Project” being undertaken by Cornwall Building Group. Details of this can be found at [www.kernowgoth.org](http://www.kernowgoth.org)

The Federation website has a webpage helping to promote and assist contributors with further information, website links and advice. This can be accessed via a button on the [www.kernowgoth.org](http://www.kernowgoth.org) Home Page.

For those who wish to participate and finding themselves with technical challenges, please call Len Sheppard the Federation Publicity Officer on 01637 850055 or by email [publicity@oldcornwall.net](mailto:publicity@oldcornwall.net) he will be pleased to help you.